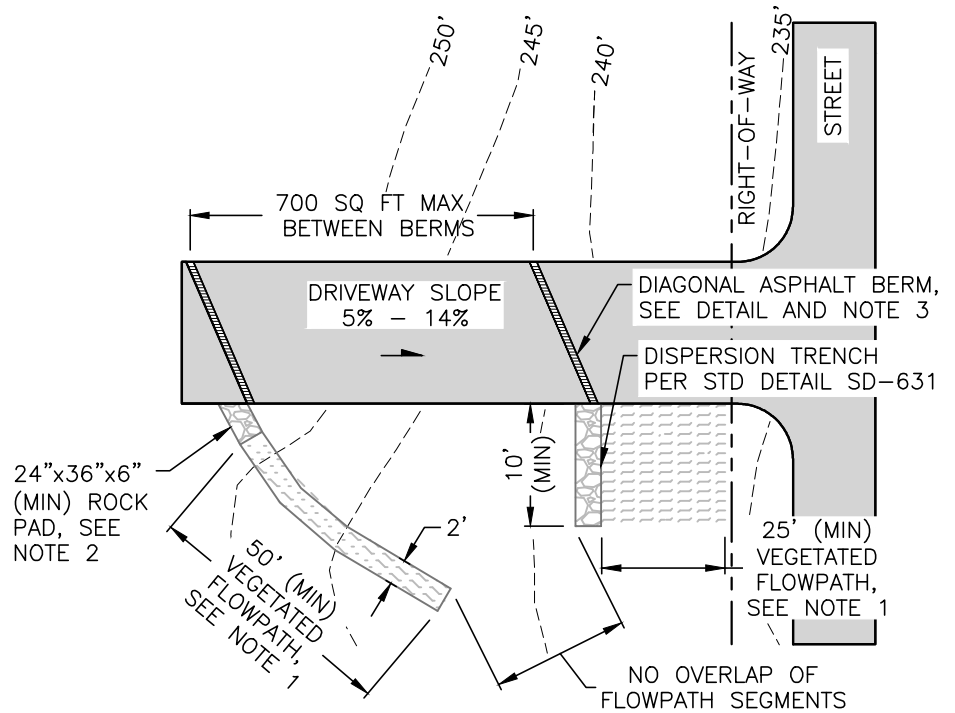


GENERAL NOTES:

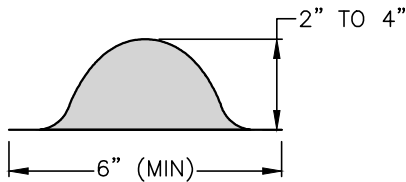
1. REFER TO THE 2017 CITY OF EDMONDS STORMWATER ADDENDUM FOR SETBACK AND INFEASIBILITY REQUIREMENTS.

NOTES:

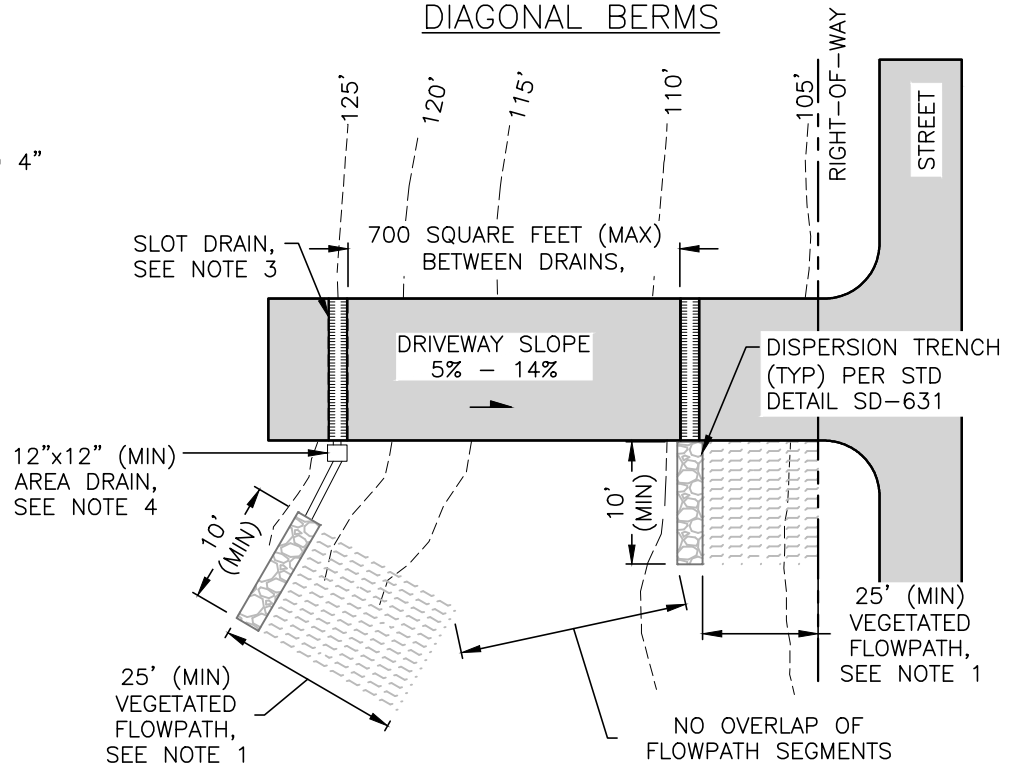
1. A VEGETATED FLOW PATH MUST BE PROVIDED IN ACCORDANCE THE 2017 CITY OF EDMONDS STORMWATER ADDENDUM REQUIREMENTS.
2. MATERIAL FOR ROCK PAD SHALL BE WASHED DRAIN ROCK CONFORMING TO WSDOT SPEC. 9-03.12(5), GRAVEL BACKFILL FOR DRYWELLS.
3. SLOT DRAINS OR ASPHALT BERMS MAY BE USED TO DIRECT RUNOFF TO ROCK PADS OR DISPERSION TRENCHES IN VARIOUS CONFIGURATIONS. LAYOUTS SHOWN ARE ONLY EXAMPLES.
4. CONVEYANCE PIPE SHALL BE 4-INCH (MIN) DIAMETER, PVC DRAIN PIPE PER WSDOT SPEC. 9-05.1(5), POSITIVE SLOPE.




PLAN - DRIVEWAY WITH DIAGONAL BERMS



ASPHALT BERM DETAIL



PLAN - DRIVEWAY WITH SLOTTED DRAINS



**CITY OF EDMONDS**  
PUBLIC WORKS  
DEPARTMENT

**TYPICAL CONCENTRATED  
FLOW DISPERSION**

APPROVED BY: R. ENGLISH

REVISION DATE  
APRIL 2021

STANDARD  
DETAIL

**SD-634**